

FORSYTH COUNTY

BOARD OF COMMISSIONERS

MEETING DATE: FEBRUARY 24, 2014 AGENDA ITEM NUMBER: 3-A&B

- SUBJECT: A. PUBLIC HEARING ON ROAD NAMING FOR PAULINE ROAD
- B. ORDINANCE NAMING AN UNNAMED PRIVATE ROAD IN FORSYTH COUNTY
EXTENDING EAST OFF CARTER FARM ROAD, EAST OF REIDSVILLE ROAD,
"PAULINE ROAD"

COUNTY MANAGER'S RECOMMENDATION OR COMMENTS:

SUMMARY OF INFORMATION:

See attached

ATTACHMENTS: YES NO

SIGNATURE: _____ DATE: February 19, 2014
COUNTY MANAGER

**ORDINANCE NAMING AN UNNAMED PRIVATE ROAD IN
FORSYTH COUNTY EXTENDING EAST OFF CARTER FARM ROAD, EAST
OF REIDSVILLE ROAD, "PAULINE ROAD"**

WHEREAS, the residents of the unnamed private road, the Forsyth County Emergency Services Department, and the City/County Planning staff recognize a need for and recommend that an unnamed private road extending east off Carter Farm Road, east of Reidsville Road, located within the unincorporated area of Forsyth County, be named in compliance with the requirements of Section 20-7, entitled "Road Naming Standards," of the Forsyth County Code, in order to avoid problems locating and responding to citizens in emergency and non-emergency situations; and

WHEREAS, a majority of the property owners adjoining the private road to be named, agreed to the name "Pauline Road" as a potential road name; and

WHEREAS, the proposed "Pauline Road" name is not in conflict with any existing road name in Forsyth County and has been approved by E911 services to ensure that Emergency Services Agencies are able to quickly respond to the location, and to avoid confusion for service providers; and

WHEREAS, pursuant to the provisions of N.C.G.S 153A-239.1, at least ten (10) days prior to conducting the public hearing to name the said unnamed private road, Forsyth County caused notice of the time, place, and subject matter of the public hearing on this proposed road naming to be prominently posted at the Forsyth County Courthouse, and in at least two public places in the township or municipality nearest the road location, and to be published in a newspaper of general circulation published in Forsyth County.

NOW, THEREFORE, BE IT ORDAINED by the Forsyth County Board of Commissioners, after posting and publishing notice and conducting a public hearing as required by law, that an unnamed private road in Forsyth County extending east off Carter Farm Road, east of Reidsville Road, as further identified on the attached map, is hereby named "Pauline Road".

BE IT FURTHER ORDAINED that after naming the unnamed private road in Forsyth County extending east off Carter Farm Road, east of Reidsville Road "Pauline Road," Forsyth County shall cause notice of this action to be given to the local Postmaster with jurisdiction over the said road, to the N.C. Board of Transportation, and to any municipality within five miles of the said road.

BE IT FURTHER ORDAINED that this Ordinance shall become effective upon its adoption.

Adopted this the 24th day of February 2014.

**NOTICE OF PUBLIC HEARINGS ON PROPOSED ORDINANCES TO
NAME AN UNNAMED PRIVATE ROAD IN FORSYTH COUNTY
SLEEPY HOLLOW ROAD AND TO NAME AN UNNAMED PRIVATE
ROAD IN FORSYTH COUNTY PAULINE ROAD**

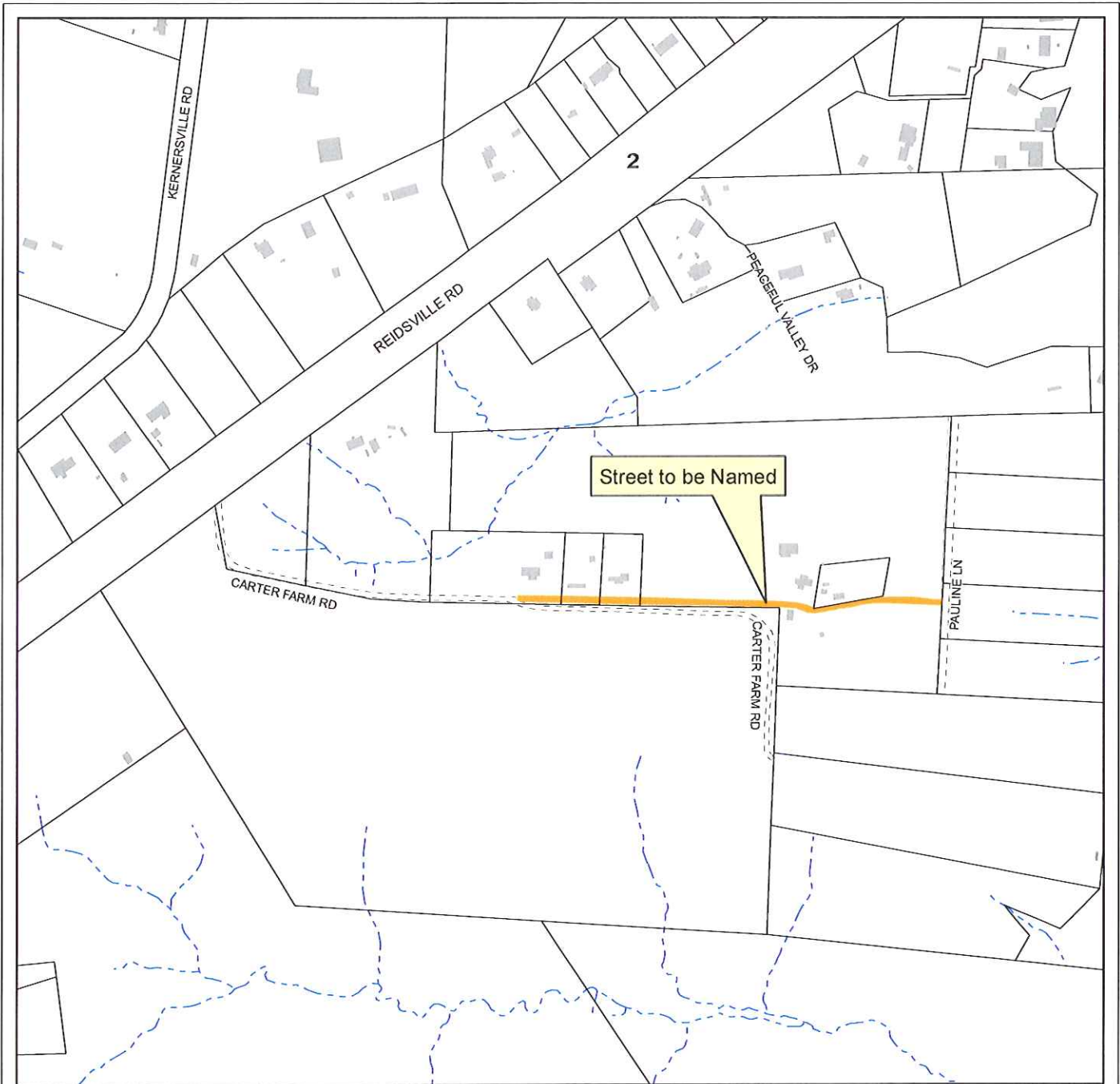
Notice is hereby given that Forsyth County will conduct public hearings on Monday, February 24, 2014, at 6:00 p.m., in the Forsyth County Commissioners' Meeting Room located on the Fifth Floor of the Forsyth County Government Center, 201 N. Chestnut Street, Winston-Salem, N.C. pursuant to the provisions of N.C.G.S. 153A-239.1 on the following proposed ordinances:

1. To name an unnamed private road Sleepy Hollow Road; and
2. To name an unnamed private road Pauline Road.

This notice shall be published once at least ten (10) days before the date of the public hearings in a newspaper of general circulation in Forsyth County, and notices shall be prominently posted at the County Courthouse and in at least two public places in the municipality nearest each road location.

This the 13th day of February 2014.

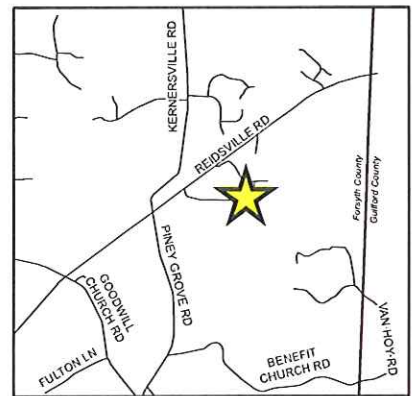
FORSYTH COUNTY BOARD OF COMMISSIONERS
Carla D. Holt, Clerk to the Board



**Petition to Name
 Unnamed Segment to
 Pauline Road**



Scale: 1" represents 400'
 2/10/2014



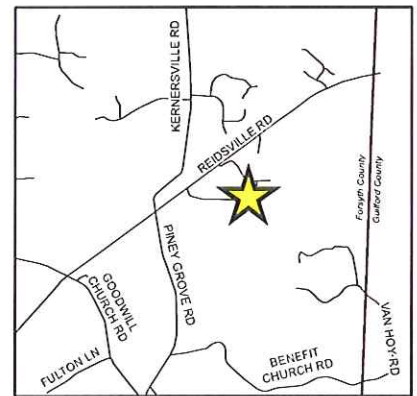
Location Map



**Petition to Name
 Unnamed Segment to
 Pauline Road**



Scale: 1" represents 400'
 2/10/2014



Location Map